

# Unique identifier for a district (St\_District)

File: Blocks 1,2\_ Identification of Sample Household

## Overview

Type: Discrete    Valid cases: 39436  
Format: character    Invalid: 0  
Width: 4






























## Questions and instructions














LITERAL QUESTION



























Unique identifier for a district







### CATEGORIES
































Value	Category	Cases	
0101	Kupwara	16	<input type="checkbox"/> 0.0%
0102	Baramula	132	<input type="checkbox"/> 0.3%
0103	Srinagar	284	<input type="checkbox"/> 0.7%
0104	Badgam	64	<input type="checkbox"/> 0.2%
0105	Pulwama	68	<input type="checkbox"/> 0.2%
0106	Anantnag	119	<input type="checkbox"/> 0.3%
0107	Leh* Ladakh	0	<input type="checkbox"/> 0.0%
0108	Kargil*	0	<input type="checkbox"/> 0.0%
0109	Doda	44	<input type="checkbox"/> 0.1%
0110	Udhampur	80	<input type="checkbox"/> 0.2%
0111	Punch	0	<input type="checkbox"/> 0.0%
0112	Rajauri	0	<input type="checkbox"/> 0.0%
0113	Jammu	296	<input type="checkbox"/> 0.8%
0114	Kathua	68	<input type="checkbox"/> 0.2%
0201	Chamba	32	<input type="checkbox"/> 0.1%
0202	Kangra	156	<input type="checkbox"/> 0.4%
0203	Lahul & Spiti	16	<input type="checkbox"/> 0.0%
0204	Kullu	60	<input type="checkbox"/> 0.2%
0205	Mandi	104	<input type="checkbox"/> 0.3%
0206	Hamirpur	56	<input type="checkbox"/> 0.1%

0207	Una	56	 0.1%
0208	Bilaspur	48	 0.1%
0209	Solan	92	 0.2%
0210	Sirmaur	72	 0.2%
0211	Shimla	123	 0.3%
0212	Kinnaur	12	 0.0%
0301	Gurdaspur	175	 0.4%
0302	Amritsar	176	 0.4%
0303	Kapurthala	40	 0.1%
0304	Jalandhar	128	 0.3%
0305	Hoshiarpur	64	 0.2%
0306	Nawanshahr	24	 0.1%
0307	Rupnagar	64	 0.2%
0308	Fatehgarh Sahib	32	 0.1%
0309	Ludhiana	216	 0.5%
0310	Moga	30	 0.1%
0311	Firozpur	86	 0.2%
0312	Muktsar	32	 0.1%
0313	Faridkot	32	 0.1%
0314	Bathinda	64	 0.2%
0315	Mansa	32	 0.1%
0316	Sangrur	104	 0.3%
0317	Patiala	104	 0.3%
0401	Chandigarh	79	 0.2%
0501	Uttarkashi	24	 0.1%
0502	Chamoli	24	 0.1%
0503	Rudraprayag	20	 0.1%
0504	Tehri Garhwal	20	 0.1%
0505	Dehradun	60	 0.2%
0506	Garhwal	24	 0.1%
0507	Pithoragarh	28	 0.1%
0508	Champawat	16	 0.0%
0509	Almora	24	 0.1%

0510	Bageshwar	20	 0.1%
0511	Nainital	36	 0.1%
0512	Udham Singh Nagar	64	 0.2%
0513	Hardwar	24	 0.1%
0601	Panchkula	32	 0.1%
0602	Ambala	40	 0.1%
0603	Yamunanagar	40	 0.1%
0604	Kurukshetra	36	 0.1%
0605	Kaithal	32	 0.1%
0606	Karnal	88	 0.2%
0607	Panipat	52	 0.1%
0608	Sonipat	32	 0.1%
0609	Jind	36	 0.1%
0610	Fatehabad	28	 0.1%
0611	Sirsa	40	 0.1%
0612	Hisar	40	 0.1%
0613	Bhiwani	36	 0.1%
0614	Rohtak	48	 0.1%
0615	Jhajjar	36	 0.1%
0616	Mahendragarh	24	 0.1%
0617	Rewari	28	 0.1%
0618	Gurgaon	56	 0.1%
0619	Faridabad	108	 0.3%
0701	North West	68	 0.2%
0702	North	0	 0.0%
0703	North East	12	 0.0%
0704	East	0	 0.0%
0705	New Delhi	0	 0.0%
0706	Central	0	 0.0%
0707	West	16	 0.0%
0708	South West	12	 0.0%
0709	South	16	 0.0%
0710	224	 0.6%	

0801	Ganganagar	63	 0.2%
0802	Hanumangarh	64	 0.2%
0803	Bikaner	68	 0.2%
0804	Churu	72	 0.2%
0805	Jhunjhunun	60	 0.2%
0806	Alwar	64	 0.2%
0807	Bharatpur	64	 0.2%
0808	Dhaulpur	48	 0.1%
0809	Karauli	55	 0.1%
0810	Sawai Madhopur	48	 0.1%
0811	Dausa	56	 0.1%
0812	Jaipur	234	 0.6%
0813	Sikar	64	 0.2%
0814	Nagaur	67	 0.2%
0815	Jodhpur	99	 0.3%
0816	Jaisalmer	40	 0.1%
0817	Barmer	56	 0.1%
0818	Jalor	48	 0.1%
0819	Sirohi	56	 0.1%
0820	Pali	60	 0.2%
0821	Ajmer	92	 0.2%
0822	Tonk	56	 0.1%
0823	Bundi	52	 0.1%
0824	Bhilwara	56	 0.1%
0825	Rajsamand	40	 0.1%
0826	Udaipur	80	 0.2%
0827	Dungarpur	40	 0.1%
0828	Banswara	44	 0.1%
0829	Chittaurgarh	48	 0.1%
0830	Kota	88	 0.2%
0831	Baran	48	 0.1%
0832	Jhalawar	48	 0.1%
0901	Saharanpur	72	 0.2%





0902	Muzaffarnagar	91	 0.2%
0903	Bijnor	68	 0.2%
0904	Moradabad	104	 0.3%
0905	Rampur	48	 0.1%
0906	J Phule Nagar	40	 0.1%
0907	Meerut	120	 0.3%
0908	Baghpat	31	 0.1%
0909	Ghaziabad	152	 0.4%
0910	G. Buddha Nagar	48	 0.1%
0911	Bulandshahr	71	 0.2%
0912	Aligarh	80	 0.2%
0913	Hathras	32	 0.1%
0914	Mathura	64	 0.2%
0915	Agra	120	 0.3%
0916	Firozabad	55	 0.1%
0917	Etah	56	 0.1%
0918	Mainpuri	36	 0.1%
0919	Budaun	56	 0.1%
0920	Bareilly	104	 0.3%
0921	Pilibhit	36	 0.1%
0922	Shahjahanpur	56	 0.1%
0923	Kheri	52	 0.1%
0924	Sitapur	56	 0.1%
0925	Hardoi	56	 0.1%
0926	Unnao	60	 0.2%
0927	Lucknow	168	 0.4%
0928	Rae Bareli	40	 0.1%
0929	Farrukhabad	40	 0.1%
0930	Kannauj	32	 0.1%
0931	Etawah	32	 0.1%
0932	Auraiya	32	 0.1%
0933	Kanpur Dehat	40	 0.1%
0934	Kanpur Nagar	200	 0.5%














0935	Jalaun	40	 0.1%
0936	Jhansi	64	 0.2%
0937	Lalitpur	24	 0.1%
0938	Hamirpur	32	 0.1%
0939	Mahoba	32	 0.1%
0940	Banda	32	 0.1%
0941	Chitrakoot	28	 0.1%
0942	Fatehpur	52	 0.1%
0943	Pratapgarh	32	 0.1%
0944	Kaushambi	24	 0.1%
0945	Allahabad	103	 0.3%
0946	Barabanki	40	 0.1%
0947	Faizabad	36	 0.1%
0948	Ambedkar Nag.	40	 0.1%
0949	Sultanpur	44	 0.1%
0950	Bahraich	40	 0.1%
0951	Shrawasti	24	 0.1%
0952	Balrampur	32	 0.1%
0953	Gonda	40	 0.1%
0954	Siddharthnagar	32	 0.1%
0955	Basti	32	 0.1%
0956	S. Kabir Nagar	24	 0.1%
0957	Maharajganj	32	 0.1%
0958	Gorakhpur	72	 0.2%
0959	Kushinagar	32	 0.1%
0960	Deoria	40	 0.1%
0961	Azamgarh	40	 0.1%
0962	Mau	48	 0.1%
0963	Ballia	36	 0.1%
0964	Jaunpur	40	 0.1%
0965	Ghazipur	44	 0.1%
0966	Chandauli	26	 0.1%
0967	Varanasi	112	 0.3%




0968	S.R.Nagar ( Bhadohi )	32	<input checked="" type="checkbox"/> 0.1%
0969	Mirzapur	40	<input checked="" type="checkbox"/> 0.1%
0970	Sonbhadra	32	<input checked="" type="checkbox"/> 0.1%
1001	Champanan (W)	72	<input checked="" type="checkbox"/> 0.2%
1002	Champanan (E)	72	<input checked="" type="checkbox"/> 0.2%
1003	Sheohar	20	<input checked="" type="checkbox"/> 0.1%
1004	Sitamarhi	56	<input checked="" type="checkbox"/> 0.1%
1005	Madhubani	64	<input checked="" type="checkbox"/> 0.2%
1006	Supaul	32	<input checked="" type="checkbox"/> 0.1%
1007	Araria	40	<input checked="" type="checkbox"/> 0.1%
1008	Kishanganj	28	<input checked="" type="checkbox"/> 0.1%
1009	Purnia	56	<input checked="" type="checkbox"/> 0.1%
1010	Katihar	56	<input checked="" type="checkbox"/> 0.1%
1011	Madhepura	32	<input checked="" type="checkbox"/> 0.1%
1012	Saharsa	32	<input checked="" type="checkbox"/> 0.1%
1013	Darbhanga	64	<input checked="" type="checkbox"/> 0.2%
1014	Muzaffarpur	88	<input checked="" type="checkbox"/> 0.2%
1015	Gopalganj	48	<input checked="" type="checkbox"/> 0.1%
1016	Siwan	56	<input checked="" type="checkbox"/> 0.1%
1017	Saran	64	<input checked="" type="checkbox"/> 0.2%
1018	Vaishali	60	<input checked="" type="checkbox"/> 0.2%
1019	Samastipur	56	<input checked="" type="checkbox"/> 0.1%
1020	Begusarai	56	<input checked="" type="checkbox"/> 0.1%
1021	Khagaria	32	<input checked="" type="checkbox"/> 0.1%
1022	Bhagalpur	72	<input checked="" type="checkbox"/> 0.2%
1023	Banka	32	<input checked="" type="checkbox"/> 0.1%
1024	Munger	56	<input checked="" type="checkbox"/> 0.1%
1025	Lakhisarai	24	<input checked="" type="checkbox"/> 0.1%
1026	Sheikhpura	20	<input checked="" type="checkbox"/> 0.1%
1027	Nalanda	64	<input checked="" type="checkbox"/> 0.2%
1028	Patna	215	<input checked="" type="checkbox"/> 0.5%
1029	Bhojpur	64	<input checked="" type="checkbox"/> 0.2%
1030	Buxar	36	<input checked="" type="checkbox"/> 0.1%

1031	Kaimur Bhabua	32	<input checked="" type="checkbox"/> 0.1%
1032	Rohtas	80	<input checked="" type="checkbox"/> 0.2%
1033	Jehanabad	32	<input checked="" type="checkbox"/> 0.1%
1034	Aurangabad	48	<input checked="" type="checkbox"/> 0.1%
1035	Gaya	80	<input checked="" type="checkbox"/> 0.2%
1036	Nawada	40	<input checked="" type="checkbox"/> 0.1%
1037	Jamui	32	<input checked="" type="checkbox"/> 0.1%
1101	North ( Mongam )	24	<input checked="" type="checkbox"/> 0.1%
1102	West ( Gyalshing )	48	<input checked="" type="checkbox"/> 0.1%
1103	South ( Nimachai )	56	<input checked="" type="checkbox"/> 0.1%
1104	East ( Gangtok )	112	<input checked="" type="checkbox"/> 0.3%
1201	Tawang	16	<input checked="" type="checkbox"/> 0.0%
1202	West Kameng	32	<input checked="" type="checkbox"/> 0.1%
1203	East Kameng	16	<input checked="" type="checkbox"/> 0.0%
1204	Papum Pare	40	<input checked="" type="checkbox"/> 0.1%
1205	Lower Subansiri	32	<input checked="" type="checkbox"/> 0.1%
1206	Upper Subansiri	16	<input checked="" type="checkbox"/> 0.0%
1207	West Siang	44	<input checked="" type="checkbox"/> 0.1%
1208	East Siang	24	<input checked="" type="checkbox"/> 0.1%
1209	Upper Siang	8	<input checked="" type="checkbox"/> 0.0%
1210	Dibang Valley	24	<input checked="" type="checkbox"/> 0.1%
1211	Lohit	48	<input checked="" type="checkbox"/> 0.1%
1212	Changlang	44	<input checked="" type="checkbox"/> 0.1%
1213	Tirap	36	<input checked="" type="checkbox"/> 0.1%
1301	Mon	28	<input checked="" type="checkbox"/> 0.1%
1302	Tuensang	40	<input checked="" type="checkbox"/> 0.1%
1303	Mokokchung	48	<input checked="" type="checkbox"/> 0.1%
1304	Zunheboto	24	<input checked="" type="checkbox"/> 0.1%
1305	Wokha	24	<input checked="" type="checkbox"/> 0.1%
1306	Dimapur	64	<input checked="" type="checkbox"/> 0.2%
1307	Kohima	64	<input checked="" type="checkbox"/> 0.2%
1308	Phek	24	<input checked="" type="checkbox"/> 0.1%
1401	Senapati	32	<input checked="" type="checkbox"/> 0.1%































1402	Tamenglong	16	 0.0%
1403	Churachandpur	32	 0.1%
1404	Bishnupur	48	 0.1%
1405	Thoubal	96	 0.2%
1406	Imphal West	132	 0.3%
1407	Imphal East	84	 0.2%
1408	Ukhrul	16	 0.0%
1409	Chandel	24	 0.1%
1501	Mamit	28	 0.1%
1502	Kolasib	24	 0.1%
1503	Aizwal	176	 0.4%
1504	Champhai	40	 0.1%
1505	Serchip	24	 0.1%
1506	Lunglei	64	 0.2%
1507	Lawngtlai	24	 0.1%
1508	Saiha	32	 0.1%
1601	West Tripura	412	 1.0%
1602	South Tripura	140	 0.4%
1603	Dhalai	60	 0.2%
1604	North Tripura	120	 0.3%
1701	West Garo Hills	80	 0.2%
1702	East Garo Hills	40	 0.1%
1703	South Garo Hills	24	 0.1%
1704	West Khasi Hills	48	 0.1%
1705	Ri Bhoi	16	 0.0%
1706	East Khasi Hills	140	 0.4%
1707	Jaintia Hills	40	 0.1%
1801	Kokrajhar	52	 0.1%
1802	Dhubri	92	 0.2%
1803	Goalpara	44	 0.1%
1804	Bongaigaon	44	 0.1%
1805	Barpeta	80	 0.2%
1806	Kamrup	184	 0.5%

1807	Nalbari	56	 0.1%
1808	Darrang	64	 0.2%
1809	Marigaon	40	 0.1%
1810	Nagaon	112	 0.3%
1811	Sonitpur	88	 0.2%
1812	Lakhimpur	44	 0.1%
1813	Dhemaji	24	 0.1%
1814	Tinsukia	72	 0.2%
1815	Dibrugarh	64	 0.2%
1816	Sibsagar	48	 0.1%
1817	Jorhat	44	 0.1%
1818	Golaghat	40	 0.1%
1819	Karbi Anglong	48	 0.1%
1820	North Cachar Hills	16	 0.0%
1821	Cachar	72	 0.2%
1822	Karimganj	40	 0.1%
1823	Hailakandi	24	 0.1%
1901	Darjiling	92	 0.2%
1902	Jalpaiguri	116	 0.3%
1903	Koch Bihar	80	 0.2%
1904	Uttar Dinajpur	84	 0.2%
1905	Dakshin Dinajpur	92	 0.2%
1906	Maldah	96	 0.2%
1907	Murshidabad	144	 0.4%
1908	Birbhum	108	 0.3%
1909	Bardhaman	243	 0.6%
1910	Nadia	128	 0.3%
1911	North 24-Parganas	352	 0.9%
1912	Hugli	180	 0.5%
1913	Bankura	96	 0.2%
1914	Puruliya	80	 0.2%
1915	Medinipur	204	 0.5%
1916	Howrah	192	 0.5%












1917	Kolkata	256	 0.6%
1918	South 24-Parganas	200	 0.5%
2001	Garhwa	40	 0.1%
2002	Palamu	64	 0.2%
2003	Chatra	24	 0.1%
2004	Hazaribag	100	 0.3%
2005	Kodarma	28	 0.1%
2006	Giridih	76	 0.2%
2007	Deoghar	40	 0.1%
2008	Godda	40	 0.1%
2009	Sahibganj	32	 0.1%
2010	Pakaur	24	 0.1%
2011	Dumka	48	 0.1%
2012	Dhanbad	168	 0.4%
2013	Bokaro	100	 0.3%
2014	Ranchi	148	 0.4%
2015	Lohardaga	24	 0.1%
2016	Gumla	48	 0.1%
2017	Singhbhum (W)	80	 0.2%
2018	Singhbhum (E)	119	 0.3%
2101	Bargarh	48	 0.1%
2102	Jharsuguda	40	 0.1%
2103	Sambalpur	76	 0.2%
2104	Debagarh	40	 0.1%
2105	Sundargarh	88	 0.2%
2106	Kendujhar	64	 0.2%
2107	Mayurbhanj	56	 0.1%
2108	Baleshwar	56	 0.1%
2109	Bhadrak	40	 0.1%
2110	Kendrapara	40	 0.1%
2111	Jagatsinghapur	40	 0.1%
2112	Cuttack	100	 0.3%
2113	Jajapur	56	 0.1%

2114	Dhenkanal	40	<input checked="" type="checkbox"/> 0.1%
2115	Anugul	40	<input checked="" type="checkbox"/> 0.1%
2116	Nayagarh	40	<input checked="" type="checkbox"/> 0.1%
2117	Khordha	92	<input checked="" type="checkbox"/> 0.2%
2118	Puri	48	<input checked="" type="checkbox"/> 0.1%
2119	Ganjam	108	<input checked="" type="checkbox"/> 0.3%
2120	Gajapati	32	<input checked="" type="checkbox"/> 0.1%
2121	Kandhamal ( Phoolbani )	32	<input checked="" type="checkbox"/> 0.1%
2122	Baudh	36	<input checked="" type="checkbox"/> 0.1%
2123	Sonapur	28	<input checked="" type="checkbox"/> 0.1%
2124	Balangir	40	<input checked="" type="checkbox"/> 0.1%
2125	Nuapada	32	<input checked="" type="checkbox"/> 0.1%
2126	Kalahandi	48	<input checked="" type="checkbox"/> 0.1%
2127	Rayagada	40	<input checked="" type="checkbox"/> 0.1%
2128	Nabarangapur	36	<input checked="" type="checkbox"/> 0.1%
2129	Koraput	40	<input checked="" type="checkbox"/> 0.1%
2130	Malkangiri	32	<input checked="" type="checkbox"/> 0.1%
2201	Koriya	16	<input checked="" type="checkbox"/> 0.0%
2202	Surguja	24	<input checked="" type="checkbox"/> 0.1%
2203	Jashpur	24	<input checked="" type="checkbox"/> 0.1%
2204	Raigarh	28	<input checked="" type="checkbox"/> 0.1%
2205	Korba	40	<input checked="" type="checkbox"/> 0.1%
2206	Janjgir-Champa	24	<input checked="" type="checkbox"/> 0.1%
2207	Bilaspur	40	<input checked="" type="checkbox"/> 0.1%
2208	Kawardha	24	<input checked="" type="checkbox"/> 0.1%
2209	Rajnandgaon	36	<input checked="" type="checkbox"/> 0.1%
2210	Durg	80	<input checked="" type="checkbox"/> 0.2%
2211	Raipur	80	<input checked="" type="checkbox"/> 0.2%
2212	Mahasamund	24	<input checked="" type="checkbox"/> 0.1%
2213	Dhantari	24	<input checked="" type="checkbox"/> 0.1%
2214	Kanker	24	<input checked="" type="checkbox"/> 0.1%
2215	Bastar	24	<input checked="" type="checkbox"/> 0.1%
2216	Dantewada	20	<input checked="" type="checkbox"/> 0.1%








2301	Sheopur	24	 0.1%
2302	Morena	40	 0.1%
2303	Bhind	28	 0.1%
2304	Gwalior	92	 0.2%
2305	Datia	32	 0.1%
2306	Shivpuri	36	 0.1%
2307	Guna	48	 0.1%
2308	Tikamgarh	32	 0.1%
2309	Chhatarpur	44	 0.1%
2310	Panna	24	 0.1%
2311	Sagar	60	 0.2%
2312	Damoh	32	 0.1%
2313	Satna	52	 0.1%
2314	Rewa	32	 0.1%
2315	Umariya	24	 0.1%
2316	Shahdol	48	 0.1%
2317	Sidhi	40	 0.1%
2318	Neemuch	32	 0.1%
2319	Mandsaur	40	 0.1%
2320	Ratlam	48	 0.1%
2321	Ujjain	72	 0.2%
2322	Shajapur	40	 0.1%
2323	Dewas	56	 0.1%
2324	Jhabua	32	 0.1%
2325	Dhar	40	 0.1%
2326	Indore	154	 0.4%
2327	W. Nimar	40	 0.1%
2328	Barwani	40	 0.1%
2329	E. Nimar	60	 0.2%
2330	Rajgarh	40	 0.1%
2331	Vidisha	44	 0.1%
2332	Bhopal	134	 0.3%
2333	Sehore	40	 0.1%






2334	Raisen	44	<input checked="" type="checkbox"/> 0.1%
2335	Betul	40	<input checked="" type="checkbox"/> 0.1%
2336	Harda	24	<input checked="" type="checkbox"/> 0.1%
2337	Hoshangabad	28	<input checked="" type="checkbox"/> 0.1%
2338	Katni	36	<input checked="" type="checkbox"/> 0.1%
2339	Jabalpur	100	<input checked="" type="checkbox"/> 0.3%
2340	Narsimhapur	28	<input checked="" type="checkbox"/> 0.1%
2341	Dindori	16	<input checked="" type="checkbox"/> 0.0%
2342	Mandla	16	<input checked="" type="checkbox"/> 0.0%
2343	Chhindwara	48	<input checked="" type="checkbox"/> 0.1%
2344	Seoni	24	<input checked="" type="checkbox"/> 0.1%
2345	Balaghat	32	<input checked="" type="checkbox"/> 0.1%
2401	Kachchh	96	<input checked="" type="checkbox"/> 0.2%
2402	Bans Kantha	72	<input checked="" type="checkbox"/> 0.2%
2403	Patan	32	<input checked="" type="checkbox"/> 0.1%
2404	Mahesana	52	<input checked="" type="checkbox"/> 0.1%
2405	Sabar Kantha	52	<input checked="" type="checkbox"/> 0.1%
2406	Gandhinagar	40	<input checked="" type="checkbox"/> 0.1%
2407	Ahmedabad	272	<input checked="" type="checkbox"/> 0.7%
2408	Surendranagar	40	<input checked="" type="checkbox"/> 0.1%
2409	Rajkot	112	<input checked="" type="checkbox"/> 0.3%
2410	Jamnagar	64	<input checked="" type="checkbox"/> 0.2%
2411	Porbandar	24	<input checked="" type="checkbox"/> 0.1%
2412	Junagadh	72	<input checked="" type="checkbox"/> 0.2%
2413	Amreli	32	<input checked="" type="checkbox"/> 0.1%
2414	Bhavnagar	72	<input checked="" type="checkbox"/> 0.2%
2415	Anand	52	<input checked="" type="checkbox"/> 0.1%
2416	Kheda	56	<input checked="" type="checkbox"/> 0.1%
2417	Panch Mahals	48	<input checked="" type="checkbox"/> 0.1%
2418	Dohad	32	<input checked="" type="checkbox"/> 0.1%
2419	Vadodara	120	<input checked="" type="checkbox"/> 0.3%
2420	Narmada	16	<input checked="" type="checkbox"/> 0.0%
2421	Bharuch	32	<input checked="" type="checkbox"/> 0.1%














2422	Surat	192	 0.5%
2423	The Dangs	8	 0.0%
2424	Navsari	32	 0.1%
2425	Valsad	32	 0.1%
2501	Diu	20	 0.1%
2502	Daman	44	 0.1%
2601	Dadra and Nagar Havelira	64	 0.2%
2701	Nandurbar	56	 0.1%
2702	Dhule	72	 0.2%
2703	Jalgaon	104	 0.3%
2704	Buldana	76	 0.2%
2705	Akola	56	 0.1%
2706	Washim	32	 0.1%
2707	Amravati	100	 0.3%
2708	Wardha	36	 0.1%
2709	Nagpur	172	 0.4%
2710	Bhandara	28	 0.1%
2711	Gondiya	32	 0.1%
2712	Gadchiroli	24	 0.1%
2713	Chandrapur	52	 0.1%
2714	Yavatmal	64	 0.2%
2715	Nanded	64	 0.2%
2716	Hingoli	24	 0.1%
2717	Parbhani	48	 0.1%
2718	Jalna	32	 0.1%
2719	Aurangabad	92	 0.2%
2720	Nashik	143	 0.4%
2721	Thane	343	 0.9%
2722	Mumbai Suburban	638	 1.6%
2723	Mumbai	0	 0.0%
2724	Raigarh	48	 0.1%
2725	Pune	271	 0.7%
2726	Ahmadnagar	88	 0.2%

2727	Bid	40	 0.1%
2728	Latur	48	 0.1%
2729	Osmanabad	32	 0.1%
2730	Solapur	96	 0.2%
2731	Satara	48	 0.1%
2732	Ratnagiri	32	 0.1%
2733	Sindhudurg	24	 0.1%
2734	Kolhapur	92	 0.2%
2735	Sangli	64	 0.2%
2801	Adilabad	76	 0.2%
2802	Nizamabad	72	 0.2%
2803	Karimnagar	160	 0.4%
2804	Medak	96	 0.2%
2805	Hyderabad	224	 0.6%
2806	Rangareddi	168	 0.4%
2807	Mahbubnagar	92	 0.2%
2808	Nalgonda	88	 0.2%
2809	Warangal	92	 0.2%
2810	Khammam	80	 0.2%
2811	Srikakulam	79	 0.2%
2812	Vizianagaram	64	 0.2%
2813	Visakhapatnam	140	 0.4%
2814	East Godavari	144	 0.4%
2815	West Godavari	148	 0.4%
2816	Krishna	156	 0.4%
2817	Guntur	184	 0.5%
2818	Prakasam	100	 0.3%
2819	Nellore	92	 0.2%
2820	Cuddapah	88	 0.2%
2821	Kurnool	116	 0.3%
2822	Anantapur	103	 0.3%
2823	Chittoor	120	 0.3%
2901	Belgaum	124	 0.3%



2902	Bagalkot	48	 0.1%
2903	Bijapur	52	 0.1%
2904	Gulbarga	88	 0.2%
2905	Bidar	39	 0.1%
2906	Raichur	40	 0.1%
2907	Koppal	40	 0.1%
2908	Gadag	40	 0.1%
2909	Dharwad	56	 0.1%
2910	Uttara Kannada	40	 0.1%
2911	Haveri	40	 0.1%
2912	Bellary	56	 0.1%
2913	Chitradurga	40	 0.1%
2914	Davanagere	48	 0.1%
2915	Shimoga	48	 0.1%
2916	Udupi	32	 0.1%
2917	Chikmagalur	36	 0.1%
2918	Tumkur	64	 0.2%
2919	Kolar	68	 0.2%
2920	Bangalore	255	 0.6%
2921	Bangalore ( Rural )	47	 0.1%
2922	Mandya	48	 0.1%
2923	Hassan	48	 0.1%
2924	Dakshina Kannada	60	 0.2%
2925	Kodagu	32	 0.1%
2926	Mysore	72	 0.2%
2927	Chamarajanagar	32	 0.1%
3001	North Goa	88	 0.2%
3002	South Goa	71	 0.2%
3101	Lakshadweepshadweep	80	 0.2%
3201	Kasaragod	68	 0.2%
3202	Kannur	124	 0.3%
3203	Wayanad	56	 0.1%
3204	Kozhikode	145	 0.4%

3205	Malappuram	152	 0.4%
3206	Palakkad	128	 0.3%
3207	Thrissur	160	 0.4%
3208	Ernakulam	160	 0.4%
3209	Idukki	72	 0.2%
3210	Kottayam	96	 0.2%
3211	Alappuzha	120	 0.3%
3212	Pathanamthitta	68	 0.2%
3213	Kollam	132	 0.3%
3214	Thiruvananthapuram	176	 0.4%
3301	Thiruvallur	148	 0.4%
3302	Chennai	223	 0.6%
3303	Kancheepuram	132	 0.3%
3304	Vellore	124	 0.3%
3305	Dharmapuri	68	 0.2%
3306	Tiruvanamalai	60	 0.2%
3307	Viluppuram	72	 0.2%
3308	Salem	136	 0.3%
3309	Namakkal	84	 0.2%
3310	Erode	140	 0.4%
3311	The Nilgiris	60	 0.2%
3312	Coimbatore	208	 0.5%
3313	Dindigul	72	 0.2%
3314	Karur	40	 0.1%
3315	Tiruchirappalli	104	 0.3%
3316	Perambalur	24	 0.1%
3317	Ariyalur	32	 0.1%
3318	Cuddalore	80	 0.2%
3319	Nagapattinam	40	 0.1%
3320	Thiruvarur	40	 0.1%
3321	Thanjavur	80	 0.2%
3322	Pudukkottai	52	 0.1%
3323	Sivaganga	52	 0.1%

3324	Madurai	104	 0.3%
3325	Theni	52	 0.1%
3326	Virudhunagar	115	 0.3%
3327	Ramanathapuram	40	 0.1%
3328	Toothukudi	56	 0.1%
3329	Tirunelveli	120	 0.3%
3330	Kanniyakumari	124	 0.3%
3401	Yanam	8	 0.0%
3402	Pondicherry	88	 0.2%
3403	Mahe	8	 0.0%
3404	Karaikal	24	 0.1%
3501	Andamans	172	 0.4%
3502	Nicobars	16	 0.0%

Warning: these figures indicate the number of cases found in the data file. They cannot be interpreted as summary statistics of the population of interest.

## Imputation and Derivation

### DERIVATION

This variable has been derived by concatenating the variables "State" and "District" to enable the users to easily access district wise data.